

COPYRIGHT NOTICE

This geotechnical log and its associated data (the Document) is licensed by the Queensland Department of Transport and Main Roads under the [Creative Commons Attribution 4.0 Licence](#) (CC BY 4.0). When reusing the Document, in whole or in part, please attribute the Department as follows: "*(c) State of Queensland (Department of Transport and Main Roads) 2020, licensed under the CC BY 4.0 Licence*". This licence does not apply to the Queensland Government logo or trademarks.

LIMITATION OF LIABILITY

The CC BY 4.0 Licence contains a comprehensive Disclaimer of Warranties and Limitation of Liability. In addition, please note that this Document was prepared for Departmental use only. Reuse of the Document by anyone for any other purpose could result in error and/or loss. You should obtain professional advice before making decisions based on the contents of the Document.

When reproducing any part of this Document, you must also reproduce this limitation of liability notice in addition to the italicised attribution statement above.

Retrieved from the Queensland Geotechnical Database <http://qgd.org.au/>

QUEENSLAND TRANSPORT

Operator : Peter Reynolds

CPT Date : 17/01/96 2:37

Sounding : CPT6

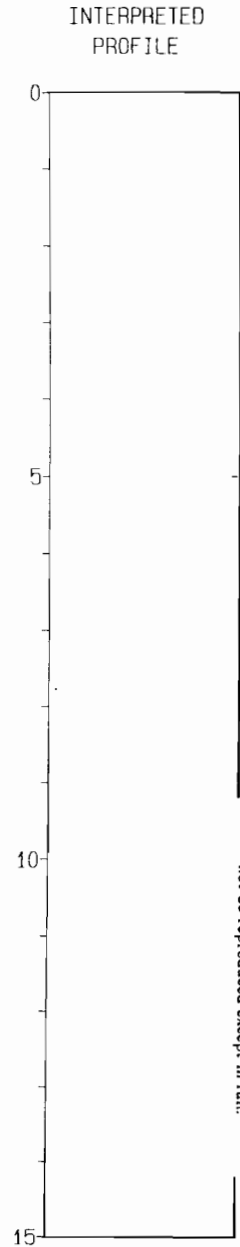
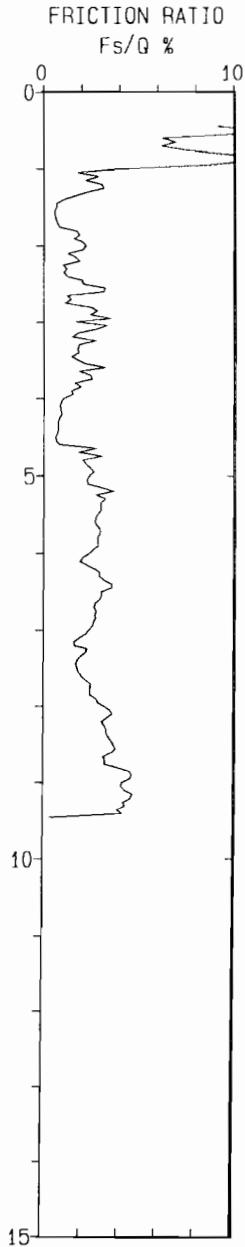
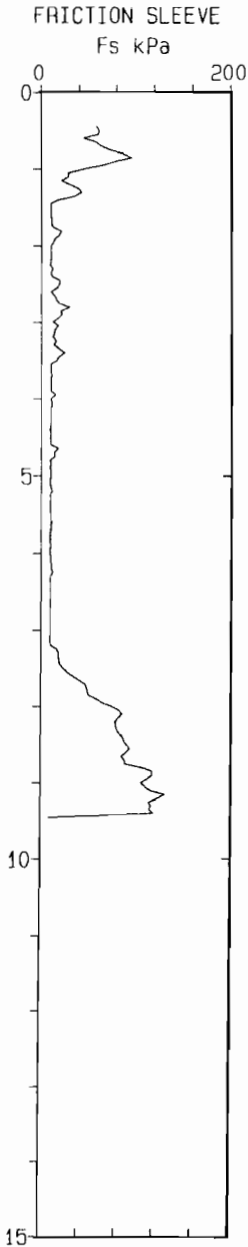
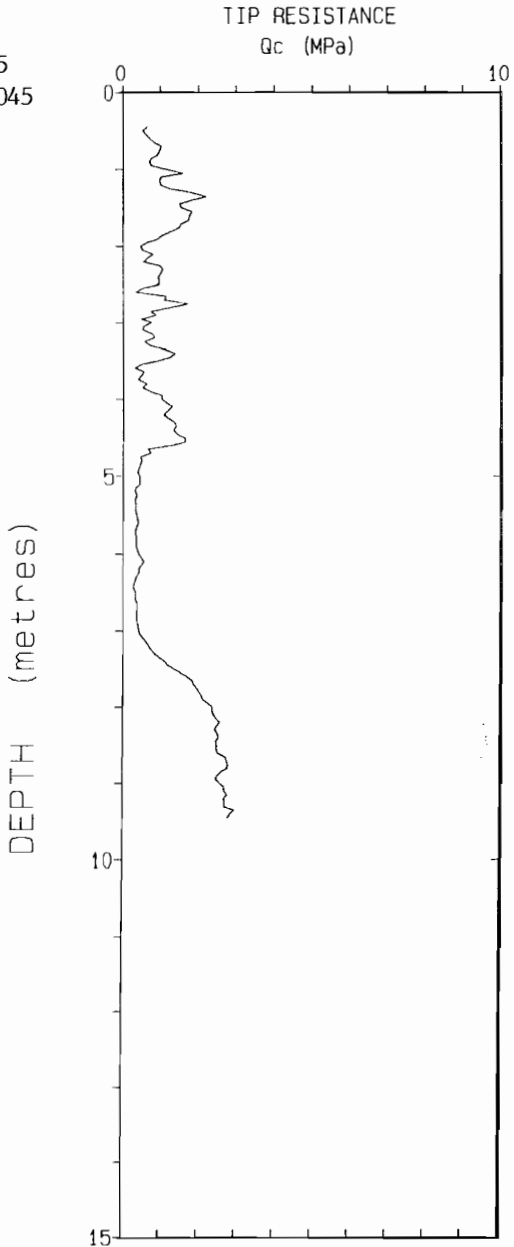
Pg 1 / 1

Location : PACIFIC HWY UPGR

Cone Used : MACSIL ELECTRIC

Project No : MGPM06

Easting: 31377.075
 Northing: 119610.045
 RL: 2.449



This laboratory is registered by the National Association of Testing Authorities, Australia. The tests reported herein have been performed in accordance with its terms of registration. This report may not be reproduced except in full.

National Association of Testing Authorities, Australia

Report No. MGPM06/CPT6/Q151A

Date 31/1/96

Signatory

Date 31/1/96

Checked by

MATERIALS BUSINESS CENTRE
 GEOTECHNICAL SERVICES LABORATORY
 G.P.O. BOX 1465, FORTITUDE VALLEY, 4006
 35 BUTTERFIELD STREET, HERSTON