

COPYRIGHT NOTICE

This geotechnical log and its associated data (the Document) is licensed by the Queensland Department of Transport and Main Roads under the [Creative Commons Attribution 4.0 Licence](#) (CC BY 4.0). When reusing the Document, in whole or in part, please attribute the Department as follows: "*(c) State of Queensland (Department of Transport and Main Roads) 2020, licensed under the CC BY 4.0 Licence*". This licence does not apply to the Queensland Government logo or trademarks.

LIMITATION OF LIABILITY

The CC BY 4.0 Licence contains a comprehensive Disclaimer of Warranties and Limitation of Liability. In addition, please note that this Document was prepared for Departmental use only. Reuse of the Document by anyone for any other purpose could result in error and/or loss. You should obtain professional advice before making decisions based on the contents of the Document.

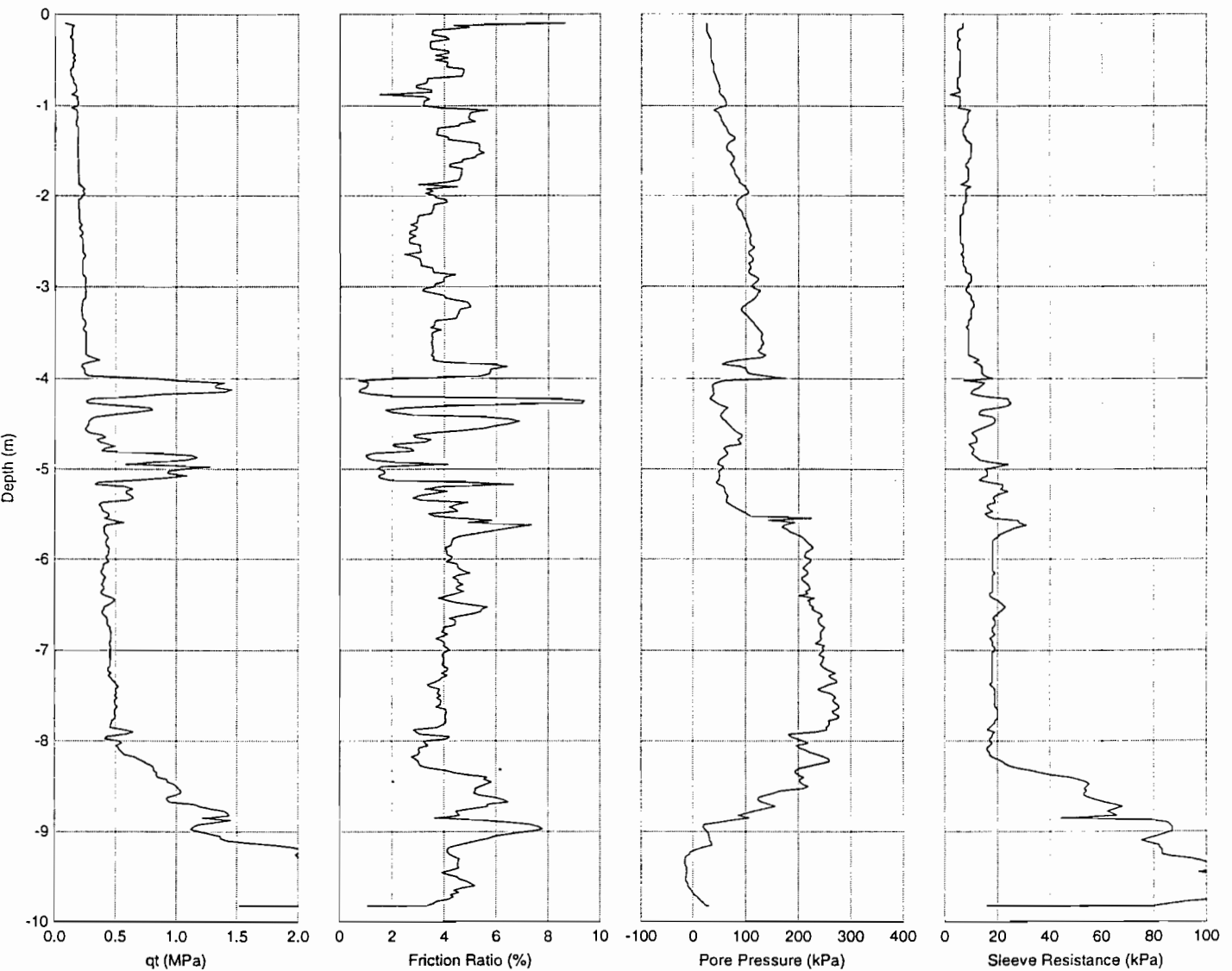
When reproducing any part of this Document, you must also reproduce this limitation of liability notice in addition to the italicised attribution statement above.

Retrieved from the Queensland Geotechnical Database <http://qgd.org.au/>

REPORT ON CONE PENETROMETER TEST

Client **Main Roads**
 Project **Brisbane Port Road Stage 3**
 Job Ref.
 Location **Easting 46840.630 Northing 34463.426**
 Chainage
 Sounding **CPT124**
 Test Date **11/11/1999**
 Remarks **Centre of Lagoon**

Project No. **C60323**
 Surface RL **0.500**
 Water Table **-1.200**
 Start Depth **0.000**
 Refusal **9.825**

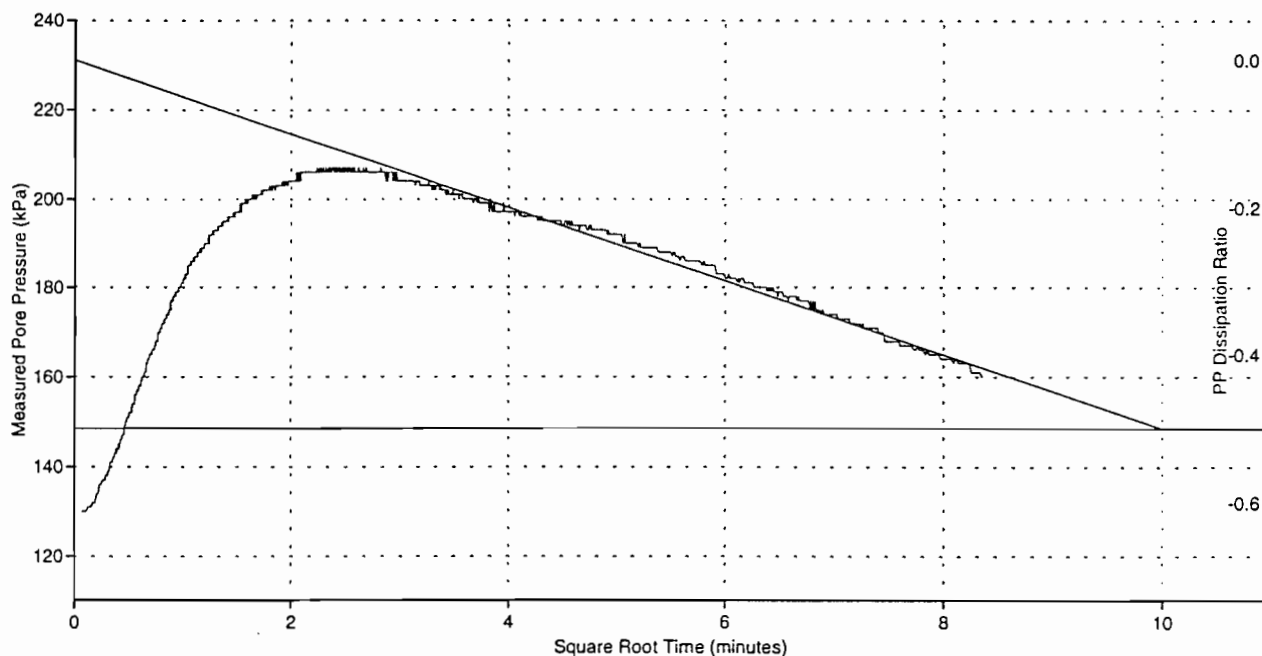


Date	12/11/1999	Cone Type	Piezocone	 National Association of Testing Authorities, Australia NATA Endorsed Test Report This document may not be reproduced except in full.
Checked	<i>[Signature]</i>	Cone ID	3167	
Signatory	<i>[Signature]</i>	Factor "a"	0.580	
		Factor "b"	0.014	
		Test Method	Q151B	
		Report No.	C60323/CPT124/Q151B	

REPORT ON CPTu DISSIPATION TEST

Client **Main Roads**
 Project **Brisbane Port Road Stage 3**
 Job Ref.
 Location **Easting 46840.630 Northing 34463.426**
 Chainage
 Sounding **CPT124**
 Test Date **11/11/1999**
 Remarks **Centre of Lagoon**

Project No. **C60323**
 Surface RL **0.500**
 Water Table **-1.200**
 Start Depth **0.000**



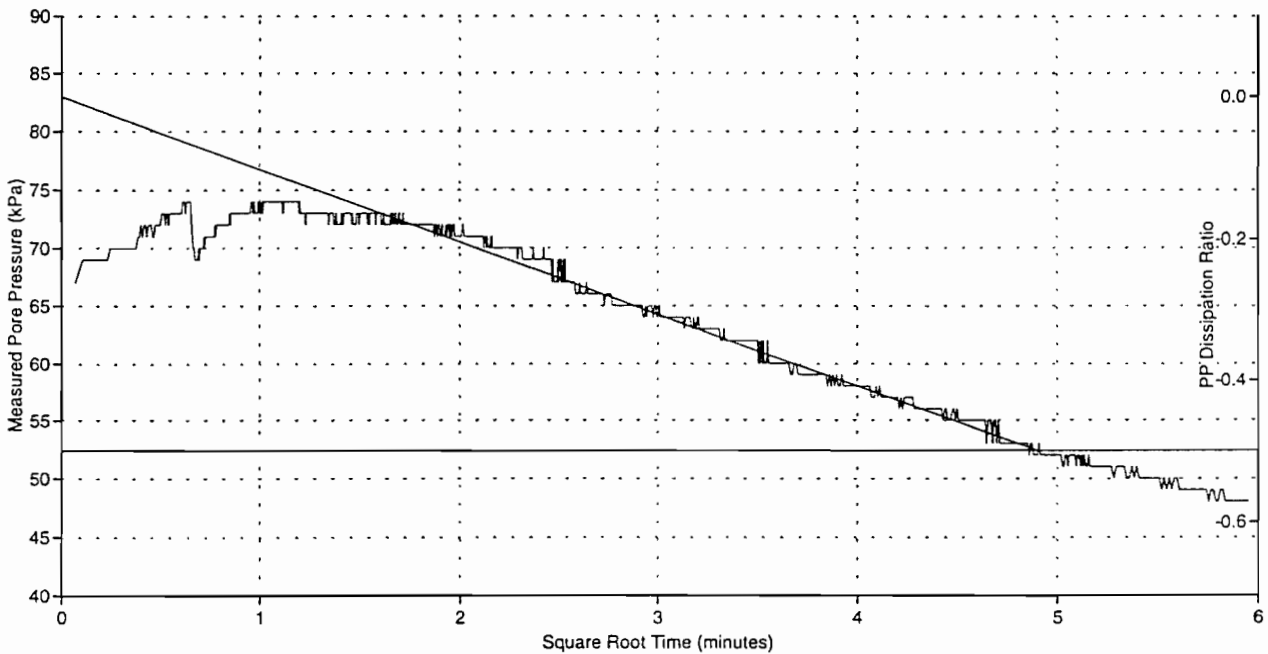
Depth (m) **5.53**
 Start Pressure (kPa) **231**
 Dissipation (%) **50**
 Dissipation Pressure (kPa) **148**
 Time for Dissipation (min) **100**

Date	12/11/1999	Cone Type	Piezococone	<p>National Association of Testing Authorities, Australia NATA Endorsed Test Report This document may not be reproduced except in full.</p>
Checked	<i>[Signature]</i>	Cone ID	3167	
Signatory	<i>[Signature]</i>	Factor "a"	0.580	
		Factor "b"	0.014	
		Test Method	Q151B	
		Report No.	C60323/CPT124/Q151B	


REPORT ON CPTu DISSIPATION TEST

Client **Main Roads**
 Project **Brisbane Port Road Stage 3**
 Job Ref.
 Location **Easting 46840.630 Northing 34463.426**
 Chainage
 Sounding **CPT124**
 Test Date **11/11/1999**
 Remarks **Centre of Lagoon**

Project No. **C60323**
 Surface RL **0.500**
 Water Table **-1.200**
 Start Depth **0.000**



Depth (m) **1.02**
 Start Pressure (kPa) **83**
 Dissipation (%) **50**
 Dissipation Pressure (kPa) **52**
 Time for Dissipation (min) **24.0**

Date	12/11/1999	Cone Type	Piezocone	 National Association of Testing Authorities, Australia NATA Endorsed Test Report This document may not be reproduced except in full.
		Cone ID	3167	
Checked	<i>[Signature]</i>	Factor "a"	0.580	
		Factor "b"	0.014	
Signatory	<i>[Signature]</i>	Test Method	Q151B	
		Report No.	C60323/CPT124/Q151B	