

COPYRIGHT NOTICE

This geotechnical log and its associated data (the Document) is licensed by the Queensland Department of Transport and Main Roads under the [Creative Commons Attribution 4.0 Licence](#) (CC BY 4.0). When reusing the Document, in whole or in part, please attribute the Department as follows: "*(c) State of Queensland (Department of Transport and Main Roads) 2020, licensed under the CC BY 4.0 Licence*". This licence does not apply to the Queensland Government logo or trademarks.

LIMITATION OF LIABILITY

The CC BY 4.0 Licence contains a comprehensive Disclaimer of Warranties and Limitation of Liability. In addition, please note that this Document was prepared for Departmental use only. Reuse of the Document by anyone for any other purpose could result in error and/or loss. You should obtain professional advice before making decisions based on the contents of the Document.

When reproducing any part of this Document, you must also reproduce this limitation of liability notice in addition to the italicised attribution statement above.

Retrieved from the Queensland Geotechnical Database <http://qgd.org.au/>

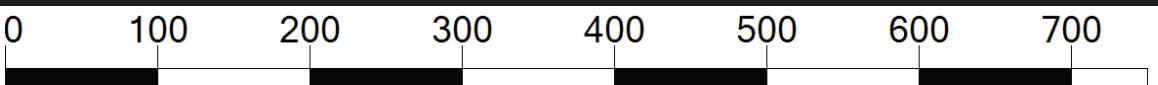


CORE PHOTO LOG

DEPARTMENT OF TRANSPORT & MAIN ROADS
 Geotechnical Branch
 35 Butterfield Street, HERSTON Qld 4006
 Phone 07 3066 3336



Department of
 Transport and Main Roads

Project Name	Mackay – Ring Road		
Project No	FG6184	Date	19/10/14
Borehole No	BH175	TMR H No	12116
Location	Fursden Creek Overflow Bridge	Start Depth (m)	19.1
Detail	Pier 2	Finish Depth (m)	24.8
Chainage	8730m	Submitted By	J. Lopez
Remarks			



SCALE 1:5